

Trip Distance: 155.82 mi

Trip Time: 02:28:56

Start: I-59 S

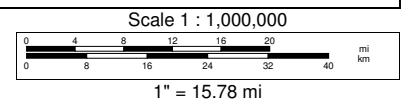
Total Stops: 0

Finish: Aaron Dr

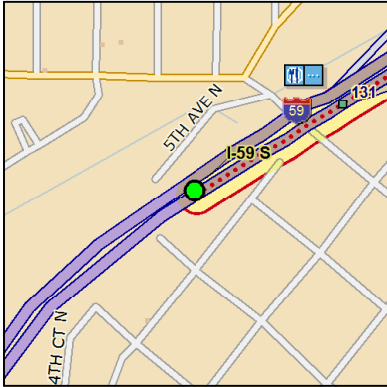
Data use subject to license.

© 2007 DeLorme. Street Atlas USA® 2008.

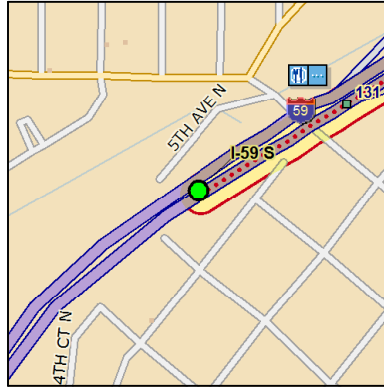
www.delorme.com



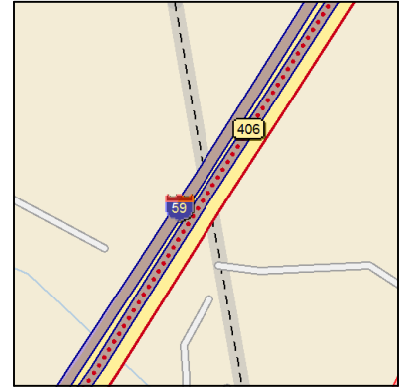
	Dist	Turn		Road	Exit	Total Time	Total Dist
		Start	at	I-59 S		00:00:00	0.00 mi
		Go straight (NE)	on	I-59 N		00:00:00	0.00 mi
	in 109.66 mi	Go straight (NNE)	on to	I-59 N (SR 406) AL/GA State Border		01:33:39	109.66 mi
	in 19.41 mi	Keep right (ENE)	on to	I-24 E (SR 409) ramp	19	01:50:34	129.07 mi
	in 2.35 mi	Keep right (NE)	on to	SR 299 ramp	169	01:53:27	131.42 mi
	in 0.34 mi	Turn left (WNW)	on to	SR 299		01:54:20	131.76 mi
	in 0.17 mi	Turn left (WSW)	on to	I-24 W (SR 409) ramp		01:54:43	131.92 mi
	in 1.90 mi	Keep left (SW)	on to	ramp	167	01:57:16	133.82 mi
	in 2.62 mi	Keep right (SW)	on to	CR 143 (Slygo Rd) ramp	17	01:59:50	136.44 mi
	in 0.23 mi	Turn left (E)	on to	CR 143 (Slygo Rd)		02:00:10	136.67 mi
	in 0.18 mi	Turn left (NE)	on to	I-59 N (SR 406) ramp		02:00:28	136.84 mi
	in 1.95 mi	Keep right (NE)	on to	I-24 E (SR 409) ramp	19	02:02:06	138.80 mi
	in 5.93 mi	Keep right (NE)	on to	US 41 (US 64 US 72 SR 2 Cummings Hwy) ramp	174	02:08:07	144.72 mi
	in 0.22 mi	Turn right (ESE)	on to	US 41 (US 64 US 72 SR 2 Cummings Hwy)		02:08:26	144.94 mi
	in 0.16 mi	Keep left (E)	on to	US 11 (US 41 US 72 SR 2 Cummings Hwy)		02:08:38	145.10 mi
	in 3.35 mi	Keep right (ESE)	on to	W 37th St		02:15:50	148.45 mi
	in 0.12 mi	Turn right (SSW)	on to	SR 17 (Tennessee Ave)		02:16:19	148.57 mi
	in 2.06 mi	Keep left (SSW)	on to	SR 193 (Highway 193)		02:21:13	150.63 mi
	in 4.48 mi	Turn right (WNW)	on to	SR 341 N (Chickamauga Rd)		02:27:35	155.11 mi
	in 0.04 mi	Turn left (SSW)	on to	Chattanooga Valley Rd		02:27:39	155.15 mi
	in 0.42 mi	Turn right (W)	on to	Japonica St		02:28:21	155.58 mi
	in 0.14 mi	Go straight (W)	on to	Valley View Dr		02:28:41	155.72 mi
	in 0.01 mi	Go straight (W)	on to	Aaron Dr		02:28:42	155.72 mi
	in 0.10 mi	Finish	at	Aaron Dr		02:28:56	155.82 mi



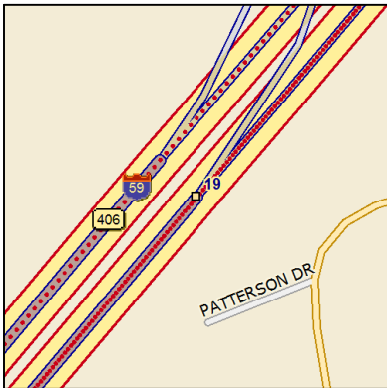
Start at I-59 S.



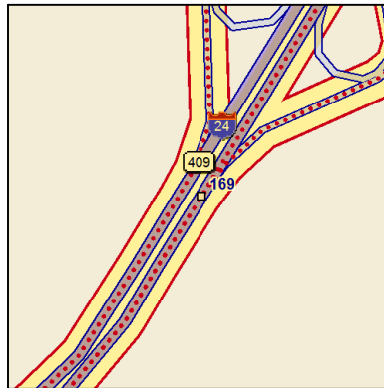
Go straight (NE (T)) on I-59 N.



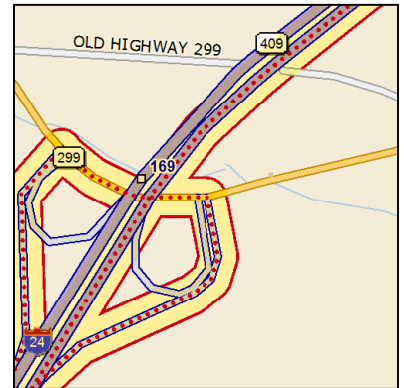
Go straight (NNE (T)) on to I-59 N (SR 406) AL/GA State Border.



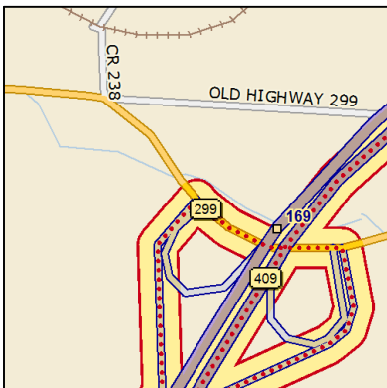
Keep right (ENE (T)) on to I-24 E (SR 409) ramp.



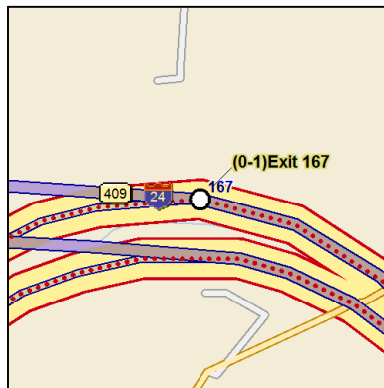
Keep right (NE (T)) on to SR 299 ramp.



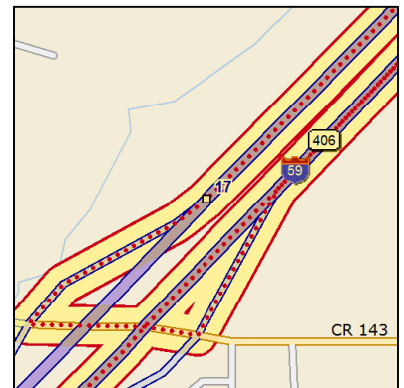
Turn left (WNW (T)) on to SR 299.



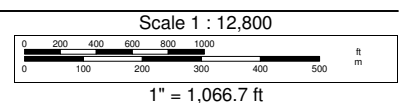
Turn left (WSW (T)) on to I-24 W (SR 409) ramp.

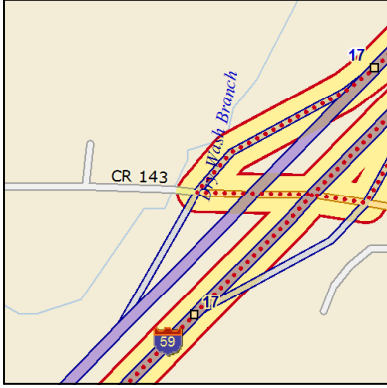


Keep left (SW (T)) on to ramp.

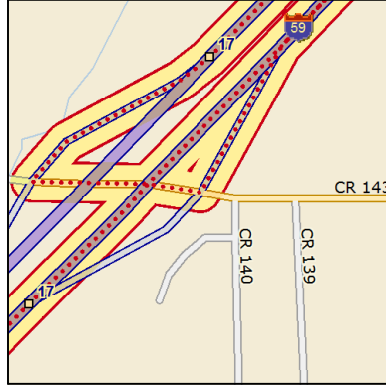


Keep right (SW (T)) on to CR 143 (Slygo Rd) ramp.

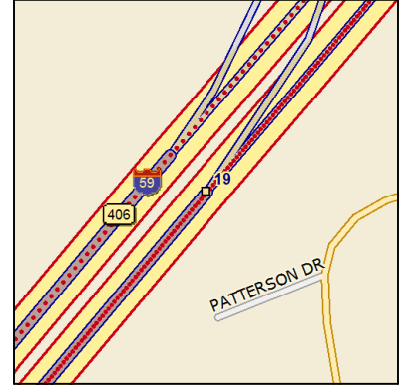




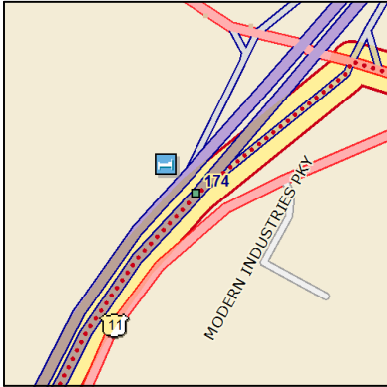
Turn left (E (T)) on to CR 143 (Slygo Rd).



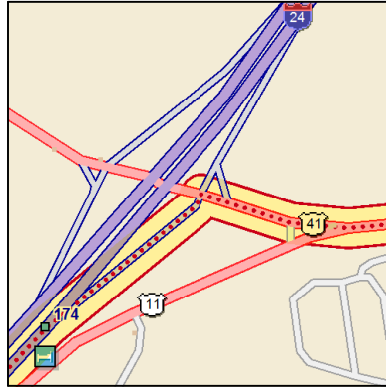
Turn left (NE (T)) on to I-59 N (SR 406) ramp.



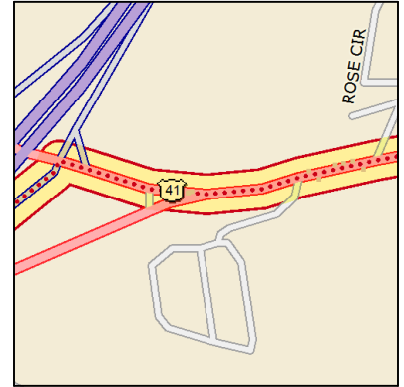
Keep right (NE (T)) on to I-24 E (SR 409) ramp.



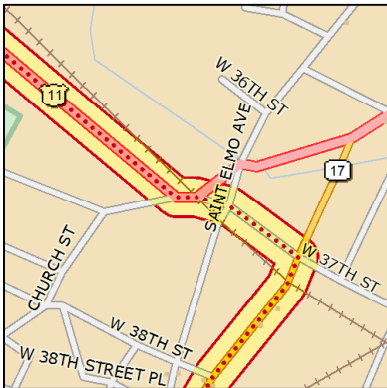
Keep right (NE (T)) on to US 41 (US 64|US 72|SR 2|Cummings Hwy) ramp.



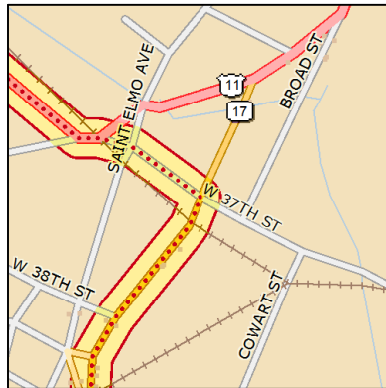
Turn right (ESE (T)) on to US 41 (US 64|US 72|SR 2|Cummings Hwy).



Keep left (E (T)) on to US 11 (US 41|US 72|SR 2|Cummings Hwy).



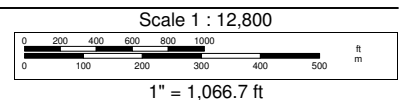
Keep right (ESE (T)) on to W 37th St.

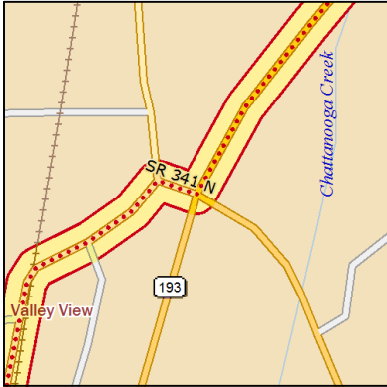


Turn right (SSW (T)) on to SR 17 (Tennessee Ave).

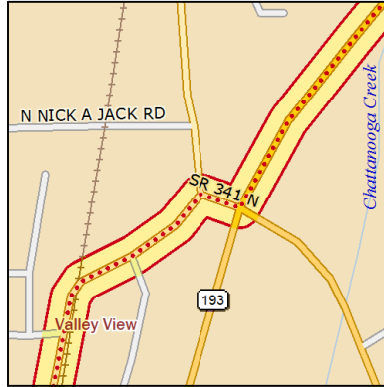


Keep left (SSW (T)) on to SR 193 (Highway 193).

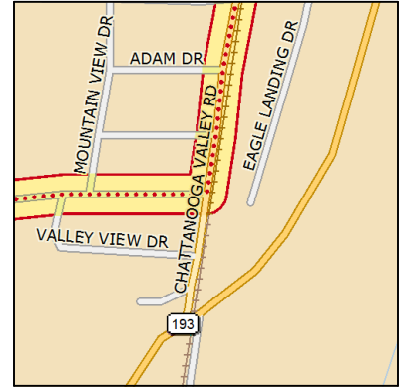




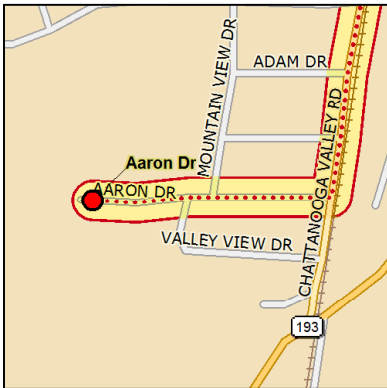
Turn right (WNW (T)) on to SR 341 N (Chickamauga Rd).



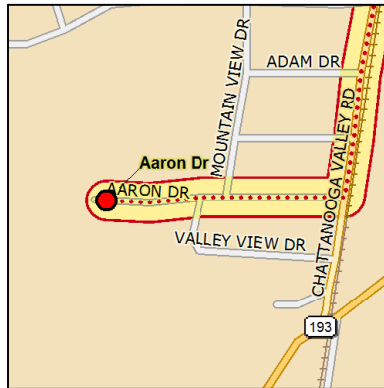
Turn left (SSW (T)) on to Chattanooga Valley Rd.



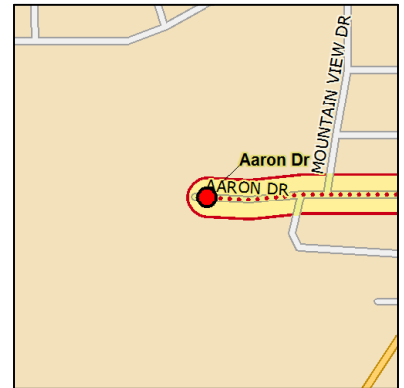
Turn right (W (T)) on to Japonica St.



Go straight (W (T)) on to Valley View Dr.



Go straight (W (T)) on to Aaron Dr.



Finish at Aaron Dr.

