

Trip Distance: 119.74 mi

Trip Time: 02:06:33

Start: I-40 E

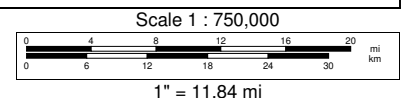
Total Stops: 0

Finish: Aaron Dr

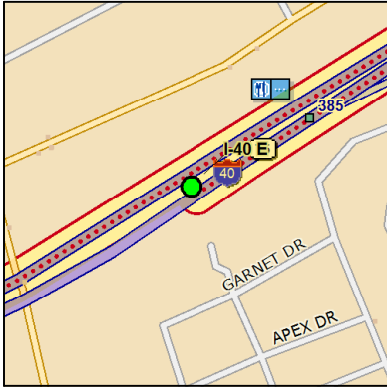
Data use subject to license.

© 2007 DeLorme. Street Atlas USA® 2008.

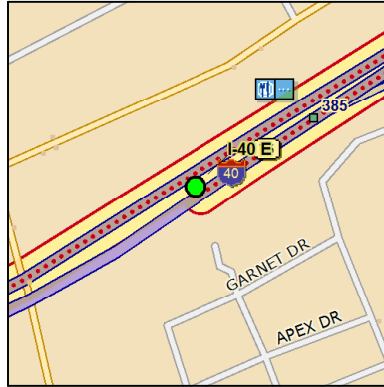
www.delorme.com



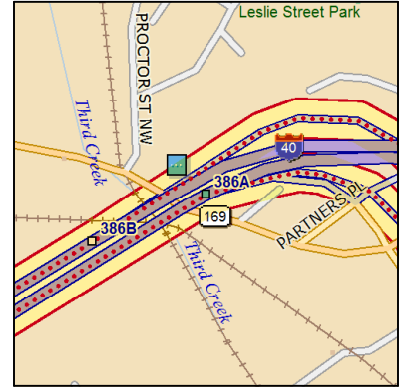
	Dist	Turn		Road	Exit	Total Time	Total Dist
		Start	at	I-40 E		00:00:00	0.00 mi
		Go straight (ENE)	on	I-40 E (I-75 N)		00:00:00	0.00 mi
	in 1.75 mi	Keep right (ENE)	on to	I-40 W (I-75 S) ramp	386A	00:02:03	1.75 mi
	in 0.07 mi	Keep left (E)	on	I-40 W (I-75 S) ramp		00:02:14	1.82 mi
	in 0.11 mi	Keep left (SE)	on	I-40 W (I-75 S) ramp		00:02:30	1.93 mi
	in 0.06 mi	Go straight (SSE)	on	I-40 W (I-75 S) ramp		00:02:39	1.99 mi
	in 0.11 mi	Turn left (NNE)	on	I-40 W (I-75 S) ramp		00:02:56	2.10 mi
	in 0.02 mi	Keep left (WSW)	on	I-40 W (I-75 S) ramp		00:02:59	2.12 mi
	in 18.65 mi	Keep left (SW)	on to	I-75 S ramp	368	00:24:58	20.77 mi
	in 83.26 mi	Keep right (WNW)	on to	I-24 W ramp	2	01:40:43	104.03 mi
	in 6.59 mi	Keep right (NW)	on to	W 21st St ramp	178	01:49:15	110.62 mi
	in 0.05 mi	Go straight (NNW)	on	W 21st St ramp		01:49:22	110.66 mi
	in 0.11 mi	Go straight (WNW)	on to	W 21st St		01:49:39	110.78 mi
	in 0.18 mi	Turn left (SSW)	on to	US 11 (US 41 SR 2 SR 17 Broad St)		01:50:18	110.96 mi
	in 1.40 mi	Keep left (SSW)	on to	SR 17 (Tennessee Ave)		01:53:37	112.36 mi
	in 2.19 mi	Keep left (SSW)	on to	SR 193 (Highway 193)		01:58:51	114.55 mi
	in 4.48 mi	Turn right (WNW)	on to	SR 341 N (Chickamauga Rd)		02:05:13	119.03 mi
	in 0.04 mi	Turn left (SSW)	on to	Chattanooga Valley Rd		02:05:17	119.08 mi
	in 0.42 mi	Turn right (W)	on to	Japonica St		02:05:59	119.50 mi
	in 0.14 mi	Go straight (W)	on to	Valley View Dr		02:06:19	119.64 mi
	in 0.01 mi	Go straight (W)	on to	Aaron Dr		02:06:20	119.65 mi
	in 0.09 mi	Finish	at	Aaron Dr		02:06:33	119.74 mi



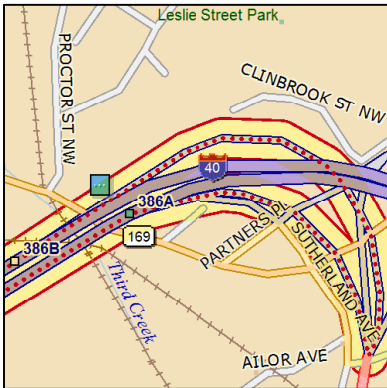
Start at I-40 E.



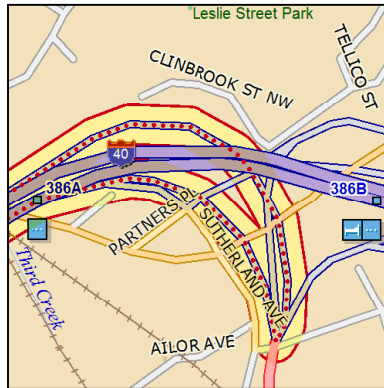
Go straight (ENE (T)) on I-40 E (I-75 N).



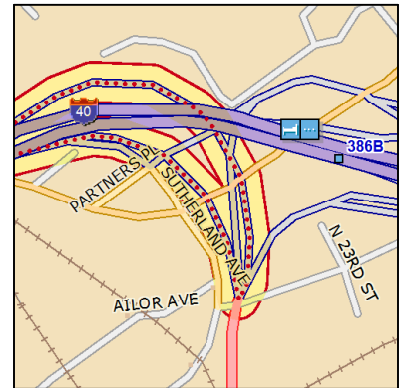
Keep right (ENE (T)) on to I-40 W (I-75 S) ramp.



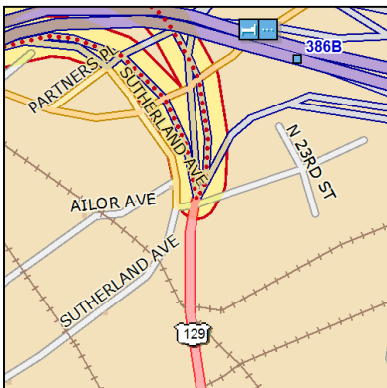
Keep left (E (T)) on I-40 W (I-75 S) ramp.



Keep left (SE (T)) on I-40 W (I-75 S) ramp.



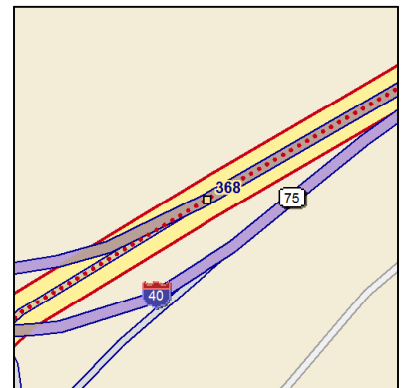
Go straight (SSE (T)) on I-40 W (I-75 S) ramp.



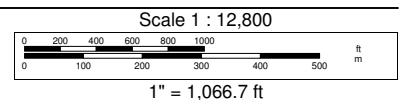
Turn left (NNE (T)) on I-40 W (I-75 S) ramp.

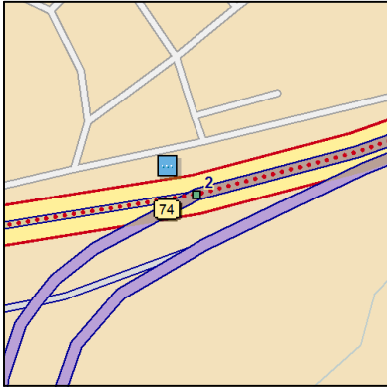


Keep left (WSW (T)) on I-40 W (I-75 S) ramp.

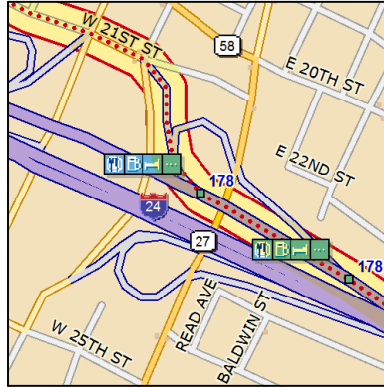


Keep left (SW (T)) on to I-75 S ramp.

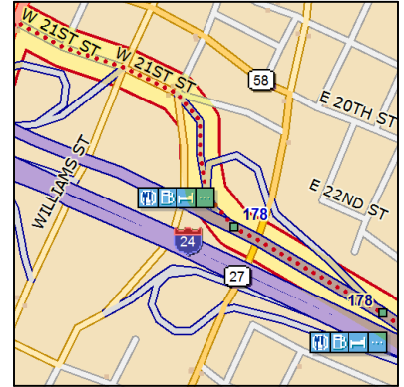




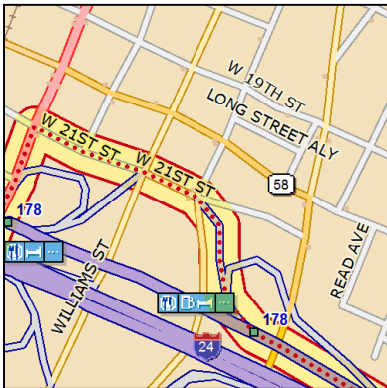
Keep right (WNW (T)) on to I-24 W ramp.



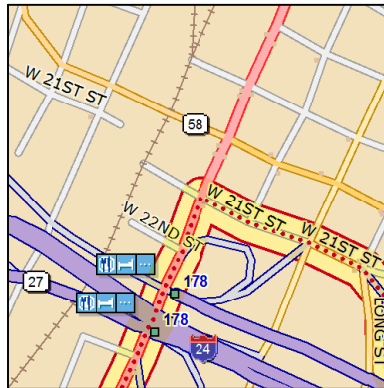
Keep right (NW (T)) on to W 21st St ramp.



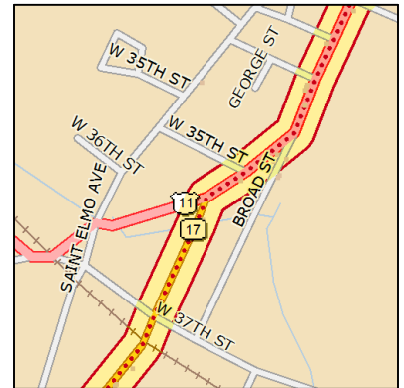
Go straight (NNW (T)) on W 21st St ramp.



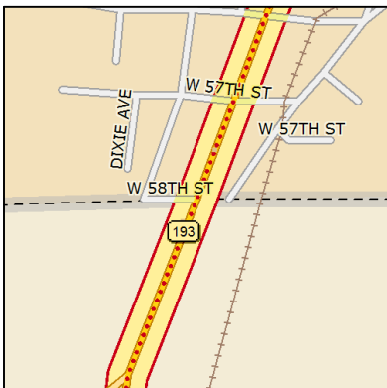
Go straight (WNW (T)) on to W 21st St.



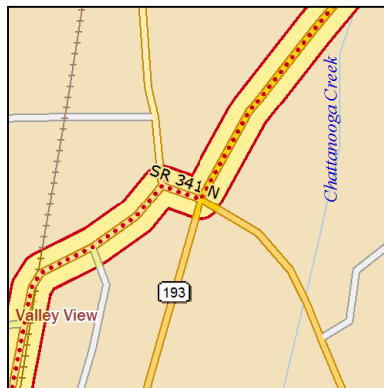
Turn left (SSW (T)) on to US 11 (US 41|SR 2|SR 17|Broad St).



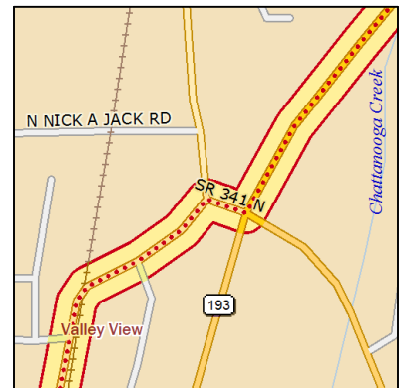
Keep left (SSW (T)) on to SR 17 (Tennessee Ave).



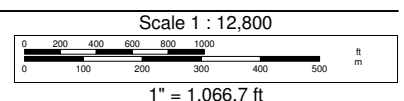
Keep left (SSW (T)) on to SR 193 (Highway 193).

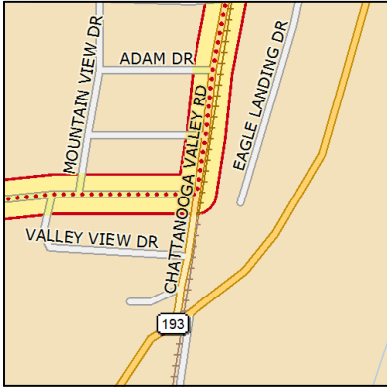


Turn right (WNW (T)) on to SR 341 N (Chickamauga Rd).

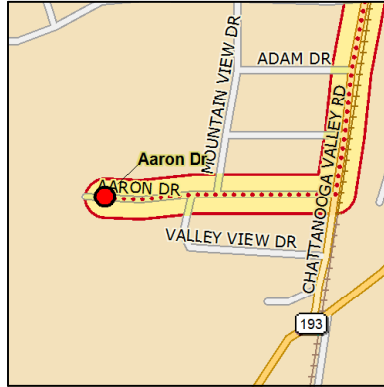


Turn left (SSW (T)) on to Chattanooga Valley Rd.

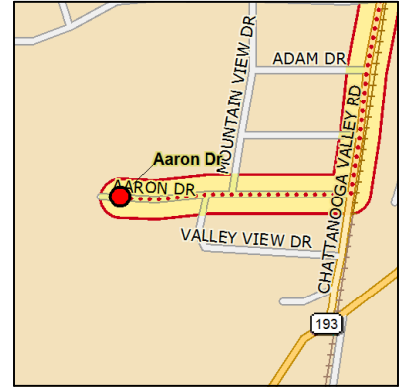




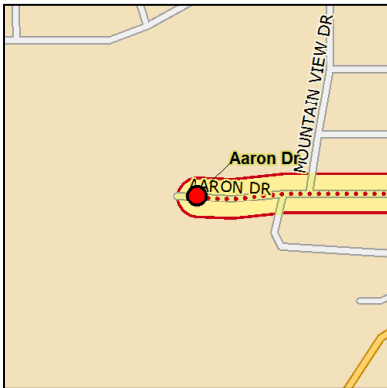
Turn right (W (T)) on to Japonica St.



Go straight (W (T)) on to Valley View Dr.



Go straight (W (T)) on to Aaron Dr.



Finish at Aaron Dr.

