

Trip Distance: 132.24 mi

Trip Time: 02:07:16

Start: I-24 W

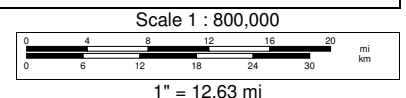
Total Stops: 0

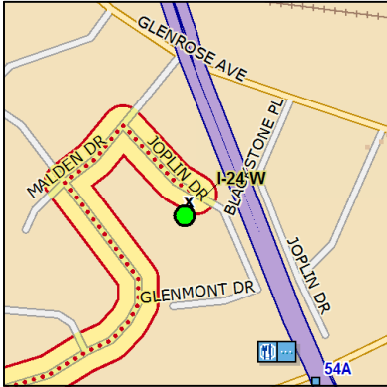
Finish: Aaron Dr

Data use subject to license.

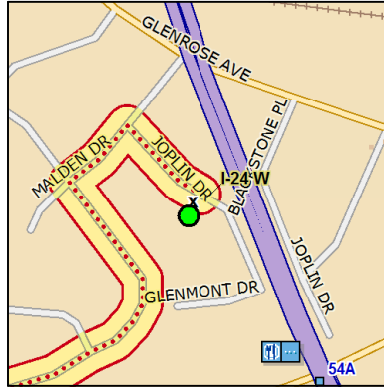
© 2007 DeLorme. Street Atlas USA® 2008.

www.delorme.com

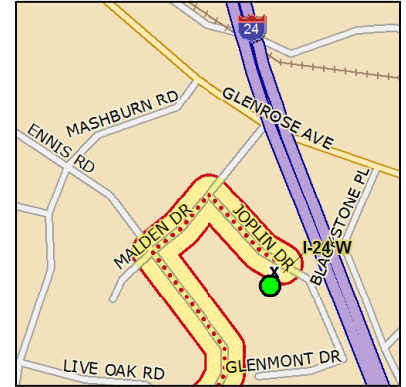




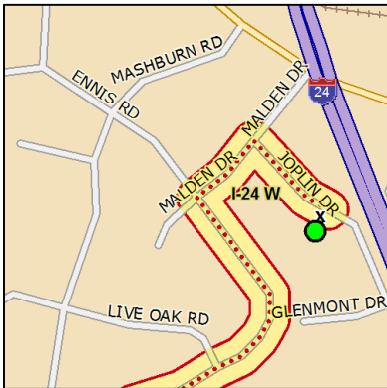
Start at I-24 W.



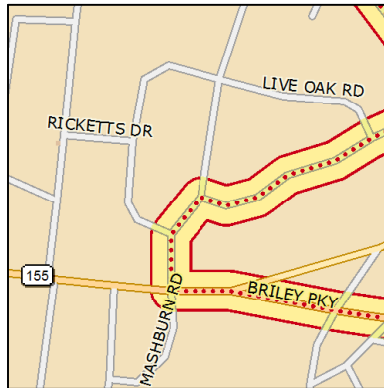
Go straight (NW (T)) on Joplin Dr.



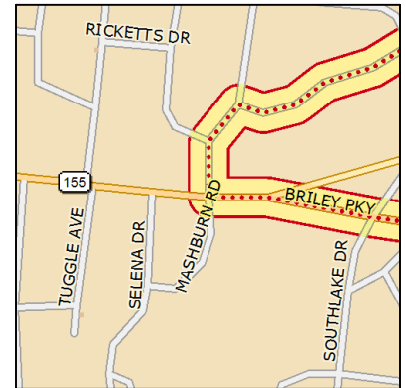
Turn left (SW (T)) on to Malden Dr.



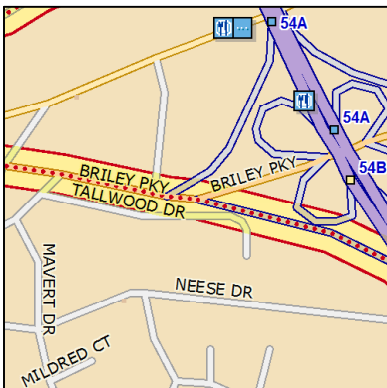
Turn left (SSW (T)) on to Ennis Rd.



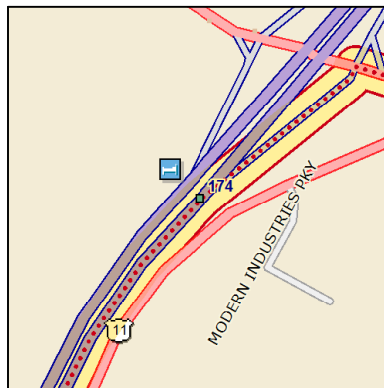
Turn left (SSW (T)) on to Mashburn Rd.



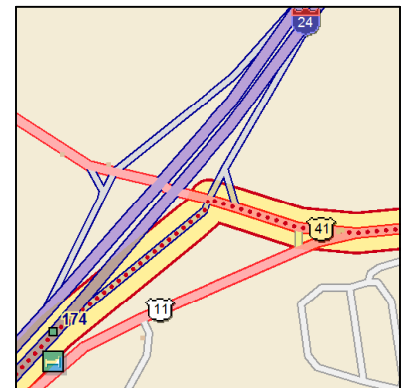
Turn left (E (T)) on to SR 155 (Thompson Ln).



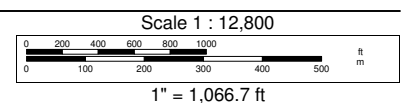
Keep right (SE (T)) on to I-24 E ramp.

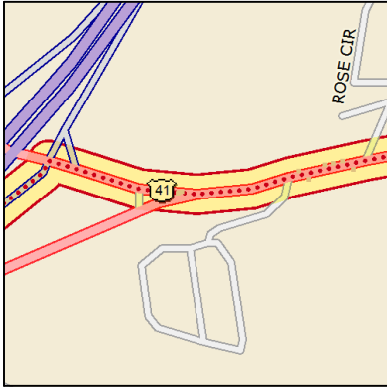


Keep right (NE (T)) on to US 41 (US 64|US 72|SR 2|Cummings Hwy) ramp.

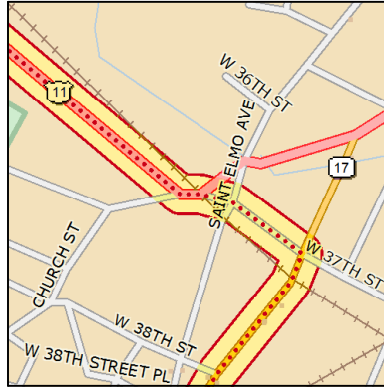


Turn right (ESE (T)) on to US 41 (US 64|US 72|SR 2|Cummings Hwy).

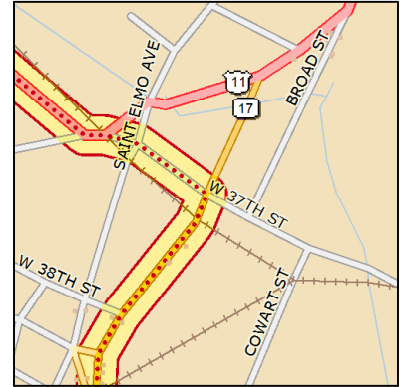




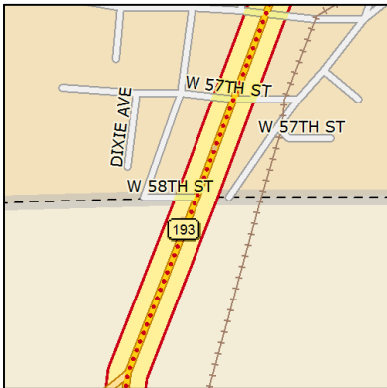
Keep left (E (T)) on to US 11 (US 41|SR 72|SR 2|Cummings Hwy).



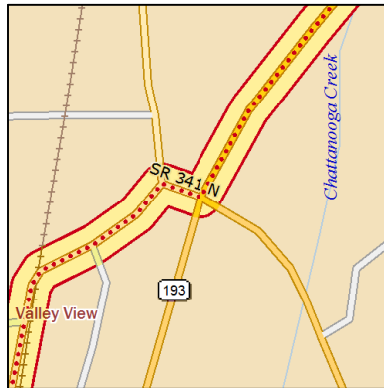
Keep right (ESE (T)) on to W 37th St.



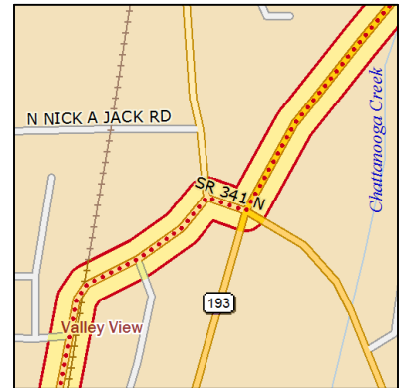
Turn right (SSW (T)) on to SR 17 (Tennessee Ave).



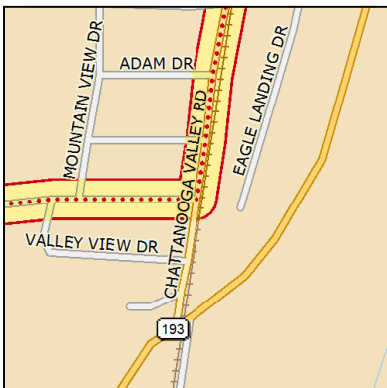
Keep left (SSW (T)) on to SR 193 (Highway 193).



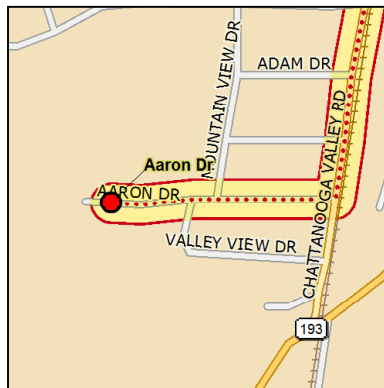
Turn right (WNW (T)) on to SR 341 N (Chickamauga Rd).



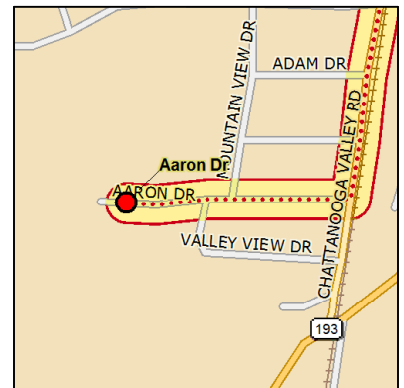
Turn left (SSW (T)) on to Chattanooga Valley Rd.



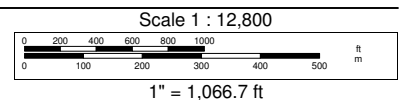
Turn right (W (T)) on to Japonica St.

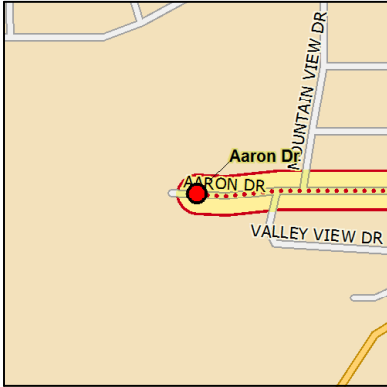


Go straight (W (T)) on to Valley View Dr.



Go straight (W (T)) on to Aaron Dr.





Finish at Aaron Dr.

